

NOTICE!!

These documents have been scanned!

Do not place un-scanned documents beneath this notice!

Do not remove this notice from this file!

GPO Jacket No. 560-102
Print Order 61540
Rise Business Services, LLC
Job=AZ15 5/13/2019



Box Number= AZ15044



Claim Begin-End: AMC418579-AMC418580

1 Initial Receipt



AZ15044-21

AMC417667-AMC418586

United States Department of the Interior
Bureau of Land Management
 LANDS/RECREATION & PLANNING
 ONE N CENTRAL AVE
 PHOENIX, AZ 85004 -2203
 Phone: 602-417-9200

Receipt

No: 2682257

Transaction #: 2763717		ENTERED INTO COMPUTER
Date of Transaction: 10/31/2012		
CUSTOMER:		DEC 18 2012 <i>JB</i>
THOMAS WARREN 3089 WYEAST RD HOOD RIVER,OR 97031-9463 US		

LINE #	QTY	DESCRIPTION	REMARKS	UNIT PRICE	TOTAL
1	2.00	LOCATABLE MINERALS / MINING CLAIMS-NEW,UNADJUD, ONE OR MORE AUTH NOS / NEW MINING CLAIM LOCATION FEE \$34 CASES: AMC418579/\$34.00, AMC418580/\$34.00		- n/a -	68.00
2	2.00	LOCATABLE MINERALS / MINING CLAIMS-NEW,UNADJUD, ONE OR MORE AUTH NOS / NEW MINING CLAIM MAINT FEE \$140 CASES: AMC418579/\$140.00, AMC418580/\$140.00		- n/a -	280.00
3	2.00	LOCATABLE MINERALS / MINING CLAIMS-NEW,UNADJUD, ONE OR MORE AUTH NOS / NEW MINING CLAIM PROCESSING FEE \$15 CASES: AMC418579/\$15.00, AMC418580/\$15.00		- n/a -	30.00
TOTAL:					\$378.00

PAYMENT INFORMATION			
1	AMOUNT:	378.00	POSTMARKED: 10/30/2012
	TYPE:	CHECK	RECEIVED: 10/31/2012
	CHECK NO:	1004	
	NAME:	LAVON MINES 3089 WYEAST RD HOOD RIVER OR 97031-9463 US	

REMARKS

This receipt was generated by the automated BLM Collections and Billing System and is a paper representation of a portion of the official electronic record contained therein.

NOTICE!!

These documents have been scanned!

Do not place un-scanned documents beneath this notice!

Do not remove this notice from this file!

GPO Jacket No. 560-102
Print Order 61540
Rise Business Services, LLC
Job=AZ15 5/13/2019



Box Number= AZ15044



Claim Begin-End: AMC418579-AMC418580

2 Correspondence



AZ15044-21

AMC417667-AMC418586

**NO
DOCUMENTS
FOUND**

NO DOCUMENTS FOUND
NO DOCUMENTS FOUND

NOTICE!!

These documents have been scanned!

Do not place un-scanned documents beneath this notice!

Do not remove this notice from this file!

GPO Jacket No. 560-102
Print Order 61540
Rise Business Services, LLC
Job=AZ15 5/13/2019



Box Number= AZ15044



Claim Begin-End: AMC418579-AMC418580

3 Transfers



AZ15044-21

AMC417667-AMC418586

**NO
DOCUMENTS
FOUND**

NO DOCUMENTS FOUND
NO DOCUMENTS FOUND

NOTICE!!

These documents have been scanned!

Do not place un-scanned documents beneath this notice!

Do not remove this notice from this file!

GPO Jacket No. 560-102
Print Order 61540
Rise Business Services, LLC
Job=AZ15 5/13/2019



Box Number= AZ15044



Claim Begin-End: AMC418579-AMC418580

4 Miscellaneous



AZ15044-21

AMC417667-AMC418586

**NO
DOCUMENTS
FOUND**

NO DOCUMENTS FOUND
NO DOCUMENTS FOUND

NOTICE!!

These documents have been scanned!

Do not place un-scanned documents beneath this notice!

Do not remove this notice from this file!

GPO Jacket No. 560-102
Print Order 61540
Rise Business Services, LLC
Job=AZ15 5/13/2019



Box Number= AZ15044



Claim Begin-End: AMC418579-AMC418580

5 Annual Filings



AZ15044-21

AMC417667-AMC418586

UNITED STATES
DEPARTMENT OF THE INTERIOR
BUREAU OF LAND MANAGEMENT

MAINTENANCE FEE WAIVER CERTIFICATION

SEE INSTRUCTIONS ON PAGE 2

248
[Handwritten Signature]

399336
408064
418084

FORM APPROVED
OMB NO. 1004-0114
Expires: January 31, 2020

- This small miner waiver is filed for the assessment year beginning on September 1, 2019 and ending on September 1, 2020.
- The undersigned and all related parties owned ten or fewer mining claims, mill, or tunnel sites located and maintained on Federal lands in the United States of America on September 1, 2019.
- The undersigned have performed the assessment work required by law for each mining claim listed prior to filing this waiver and understand that by filing this form, the undersigned must file an affidavit of assessment work with the Bureau of Land Management (BLM) by the December 30th following the filing of this waiver.
- The undersigned understand that if the assessment work obligation has not yet come due under 30 U.S.C. 28 (for those claims in their first assessment year only), a notice of intent to hold reciting this condition must be recorded by the December 30th following the filing of this waiver.
- The undersigned understand that mill and tunnel sites may also be listed on this waiver and be waived from payment of the maintenance fee, and that a notice of intent to hold for these sites is required to be filed with the BLM by the December 30th following the filing of this waiver.
- The undersigned understand and acknowledge that pursuant to 43 U.S.C. 1212 and 18 U.S.C. 1001, the filing or recording of a false, fictitious, or fraudulent document with the BLM may result in a fine of up to \$250,000, a prison term not to exceed five years, or both.
- The mining claims, mill or tunnel sites for which this waiver from payment of the maintenance fees is requested are:

CLAIM OR SITE NAME	BLM RECORDATION SERIAL NUMBER
1. <u>Mohave View</u> ✓	399336
2. <u>Blue Bayou</u>	408067
3. <u>Chinanan Extention</u>	408066
4. <u>Chinaman</u>	408065
5. <u>Gold Speck</u>	408064
6. <u>Dean Perry</u>	418085
7. <u>Lavon</u>	418580
8. <u>Jill Ann</u>	418579
9. <u>Boulder</u>	418084
10.	

RECEIVED
BLM AT STATE OFFICE
2019 AUG 15 P 3:08
PHOENIX, ARIZONA

The owner(s) (claimants) of the above mining claims and sites are:

1. Thomas M Warren ✓ *Thomas M Warren*
 (Owner's Name - Please Print) "541" 490 9257 (Owner's Signature)

3089 Wyeast rd. Hood River OR 97031
 (Owner's Mailing Address) (City) (State) (Zip Code)

AC 483
ENTERED SEP 18 2019
PB

 (Owner's Name - Please Print) (Owner's Signature)

 (Owner's Mailing Address) (City) (State) (Zip Code)

 (Owner's Name - Please Print) (Owner's Signature)

 (Owner's Mailing Address) (City) (State) (Zip Code)

 (Owner's Name - Please Print) (Owner's Signature)

 (Owner's Mailing Address) (City) (State) (Zip Code)

4534886

Thomas M Warren

(Owner's Name - Please Print)

Thomas M. Warren
(Owner's Signature)

3089 Wyeast rd.

(Owner's Mailing Address)

Hood River

(City)

OR

(State)

97031

(Zip Code)

(Owner's Name - Please Print)

(Owner's Signature)

(Owner's Mailing Address)

(City)

(State)

(Zip Code)

(Owner's Name - Please Print)

(Owner's Signature)

(Owner's Mailing Address)

(City)

(State)

(Zip Code)

(Owner's Name - Please Print)

(Owner's Signature)

(Owner's Mailing Address)

(City)

(State)

(Zip Code)

18 U.S.C. 1001 and 43 U.S.C. 1212 make it a crime for any person knowingly and willfully to make to any department or agency of the United States any false, fictitious or fraudulent statements or representations as to any matter within its jurisdiction.

INSTRUCTIONS

1. This certification is made under the provisions of 43 U.S.C. § 1744 and 30 U.S.C. §28-28k and the regulations thereunder (43 CFR Part 3830).
2. The claimant(s) must fill in the dates in paragraph 1 for the beginning and ending of the assessment year for which this waiver is sought.
3. The claimant(s) must fill in the date in paragraph 2 for the beginning of the assessment year for which this waiver is sought.
4. All claim and site names and BLM serial numbers must be listed for the mining claims, mill sites, and tunnel sites for which the waiver is sought.
5. All owners of the mining claims, mill sites, and tunnel sites and their addresses must be given.
6. This waiver form must be signed by all the claimants or their designated agent, in original form. If an agent is designated, a notarized designation of agent, signed by all of the claimants with proper address given, must be submitted with this waiver.
7. This form must be filed no later than September 1st for the upcoming assessment year in the BLM State Office where the mining claims or sites are recorded, or the waiver cannot be granted by the BLM. (Example: To obtain a waiver for the assessment year 2012, which begins on September 1, 2011, you must qualify for and file for a waiver no later than September 1, 2011, in the proper BLM State Office.)
8. For all mining claims which require assessment work, you must record an affidavit of labor on or before the December 30th immediately following the filing of this waiver. For all other mining claims or sites waived, you must record a notice of intent to hold on or before the December 30th immediately following the filing of this waiver.
9. Mill and tunnel sites may also be listed on this waiver and be waived from payment of the maintenance fee. A notice of intent to hold for these sites is required to be filed by the December 30th following the filing of this waiver.

FOR OFFICIAL USE ONLY

When Recorded Return Document to:

Thomas m warren
3089 wyeast rd.
hood river, OR 97031

AMC 399336
408064
418084
418579

Check here is this is a change of address.

Telephone: "541" 490-9257

E-mail address: NONE


AFFIDAVIT OF PERFORMANCE OF ANNUAL WORK

1. State of Arizona, County of Mohave ss:

2. I (Name) Thomas M Warren

3. Reside at (Address) 3089 wyeast rd.

City Hood River County Hood River



State OR Zip 97031 being duly sworn, depose and say that I am a citizen of the United States, more than eighteen years of age, and that all of the facts set forth in this affidavit, subject to the provisions and penalties of 18 U.S.C. 1001 pertaining to the filing of false, fictitious, or fraudulent statements with the United States, are true and correct according to the best of my knowledge, information and belief.

4. Owner's name and address (If not shown in Items 1-3 above).

5. That I am personally acquainted with the mining claim(s). The work and improvements were made by and at the expense of the owner(s) of said claim(s). Said contiguous group of claims, listed on this document, are situated in the

(optional) Mining District; Mohave County, Arizona.

Line No.	AMC NUMBER	CLAIM/SITE NAME	COUNTY RECORDER DATA (If available)	TWP	RNG	SEC
1	399336	Mohave view	2010012310	16N	20W	30
2	408067	Blue Bayou	2011032996	16N	20 W	30
3	408066	Chinaman extention	2011032995	15n	20w	4
4	408065	chinaman	2011032994	16n	20w	33
5	408064	Goldspeck	2011032993	16n	20w	33
6	418085	Dean Perry	2012059316	16n	20w	34

Form: MCF108
Revised July 2014
Page 1 of 2

ENTERED
AUG 22 2018
BY: PM

RECEIVED
BLM AZ STATE OFFICE
2018 AUG 14 P 12:03
PHOENIX, ARIZONA
BLM
Date
Stamp

7	418580	Lavon	2012059318	15n	20w	10
8	418579	Jill Ann	2012059319	15n	20w	11
9	418084	Boulder	2012059317	15n	20w	3
10						

6. That between the dates starting at 12 o'clock noon on September 1, 20 18 and ending at 12 o'clock noon on September 1, 20 19 at least \$ 100.00 dollars worth of work and improvements were done and performed upon said claim(s) or upon one or more of a contiguous group of claims for the benefit of all, wholly or partly outside of a contiguous group of claims for the benefit of all, not including the location work.

7. That the following persons were employed to perform the work and improvements described herein: None

8. That the work and improvements performed were: Remove all chushing eqt. from Goldspeck mine
Visit all claims for testing and claim matinance. Take 3 Asays on Goldspeck
mine to C.S.A.L. Finish mine Shack for all claims. work on Bad Road.


9. Dated: 8-10-18 Signature: Thomas M Warren

SUBSCRIBED AND SWORN TO before me, a Notary Public, this 10 day of August 20 18

By: Thomas M Warren

Notary Public Jill Ly

My Commission Expires April 26, 2022



Bureau of Land Management
Arizona State Office
www.blm.gov/az

No. of Claims: _____ x \$10 = _____
 Check No.: _____ Init. 7
 Receipt No.: 4236118
 For BLM Use Only

Thomas M. Warren
3089 Wyeast rd.
Hood River, OR 97031

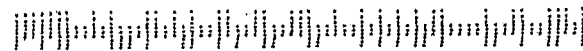
FORTLAND OR 972
10 AUG 2018 PM 2 L



RECEIVED
BLM AZ STATE OFFICE
2018 AUG 14 P 12:03
PHOENIX, ARIZONA

Bureau of Land Management
Arizona State Office
One North Central Avenue, Suit 800
Phoenix, Arizona 85004-4427

850044427 0041



United States Department of the Interior
Bureau of Land Management
 DIV OF LANDS, MINRLS & ENERGY
 ONE N CENTRAL AVE
 PHOENIX, AZ 85004 -4427
 Phone: 602-417-9200

Receipt

No: 4236118

Transaction #: 4351486	
Date of Transaction: 08/15/2018	
CUSTOMER:	
THOMAS M WARREN 3089 WYEAST RD HOOD RIVER,OR 97031-9463 US	

LINE #	QTY	DESCRIPTION	REMARKS	UNIT PRICE	TOTAL
1	1.00	LOCATABLE MINERALS / MINING CLAIMS- NOT NEW-UNADJUD,ONE AUTH NO. ONLY / MINING CLAIM MONEY RECEIVED CASES: AMC399336/\$90.00	POL 2018/9 WAV	- n/a -	90.00
TOTAL:					\$90.00

PAYMENT INFORMATION			
1	AMOUNT:	90.00	POSTMARKED: N/A
	TYPE:	CHECK	RECEIVED: 08/14/2018
	CHECK NO:	2063	
	NAME:	WARREN, THOMAS M 3089 WYEAST RD HOOD RIVER OR 97031-9463 US	

REMARKS

This receipt was generated by the automated BLM Collections and Billing System and is a paper representation of a portion of the official electronic record contained therein.

226

399336
408064
418084

Handwritten signature

Form 3830-2
(January 2017)

UNITED STATES
DEPARTMENT OF THE INTERIOR
BUREAU OF LAND MANAGEMENT

MAINTENANCE FEE WAIVER CERTIFICATION

FORM APPROVED
OMB NO. 1004-0114
Expires: January 31, 2020
418579

SEE INSTRUCTIONS ON PAGE 2

- This small miner waiver is filed for the assessment year beginning on September 1, 2018 and ending on September 1, 2019.
- The undersigned and all related parties owned ten or fewer mining claims, mill, or tunnel sites located and maintained on Federal lands in the United States of America on September 1, 2018.
- The undersigned have performed the assessment work required by law for each mining claim listed prior to filing this waiver and understand that by filing this form, the undersigned must file an affidavit of assessment work with the Bureau of Land Management (BLM) by the December 30th following the filing of this waiver.
- The undersigned understand that if the assessment work obligation has not yet come due under 30 U.S.C. 28 (for those claims in their first assessment year only), a notice of intent to hold reciting this condition must be recorded by the December 30th following the filing of this waiver.
- The undersigned understand that mill and tunnel sites may also be listed on this waiver and be waived from payment of the maintenance fee, and that a notice of intent to hold for these sites is required to be filed with the BLM by the December 30th following the filing of this waiver.
- The undersigned understand and acknowledge that pursuant to 43 U.S.C. 1212 and 18 U.S.C. 1001, the filing or recording of a false, fictitious, or fraudulent document with the BLM may result in a fine of up to \$250,000, a prison term not to exceed five years, or both.
- The mining claims, mill or tunnel sites for which this waiver from payment of the maintenance fees is requested are:

CLAIM OR SITE NAME	BLM RECORDATION SERIAL NUMBER
1. Mohave view	399336 (913)
2. Blue Bayou	408067
3. Chinaman extention	408066
4. Chinaman	408065
5. Gold Speck	408064
6. Dean Perry	418085
7. Lavon	418580
8. Jill Ann	418579
9. Boulder	418084
10.	

RECEIVED
BLM AZ STATE OFFICE
2018 AUG 14 P 12:03
PHOENIX, ARIZONA

The owner(s) (claimants) of the above mining claims and sites are:

9/1 Thomas M. Warren (Owner's Name - Please Print) *Thomas M Warren* (Owner's Signature)
 3089 Wyeast rd. (Owner's Mailing Address) 490-9257 (City) OR 97031 (State) (Zip Code)
 (Owner's Name - Please Print) (Owner's Signature)
 (Owner's Mailing Address) (City) (State) (Zip Code)
 (Owner's Name - Please Print) (Owner's Signature)
 (Owner's Mailing Address) (City) (State) (Zip Code)
 (Owner's Name - Please Print) (Owner's Signature)
 (Owner's Mailing Address) (City) (State) (Zip Code)

AC 483
ENTERED SEP 05 2018
PB

(Continued on page 2)

NW/PB

4236118

Thomas M. Warren
(Owner's Name - Please Print)

Thomas M Warren
Thomas M Warren
(Owner's Signature)

3039 Wyeast rd.
(Owner's Mailing Address)

Hood River OR 97031
(City) (State) (Zip Code)

(Owner's Name - Please Print)

(Owner's Signature)

(Owner's Mailing Address)

(City) (State) (Zip Code)

(Owner's Name - Please Print)

(Owner's Signature)

(Owner's Mailing Address)

(City) (State) (Zip Code)

(Owner's Name - Please Print)

(Owner's Signature)

(Owner's Mailing Address)

(City) (State) (Zip Code)

18 U.S.C. 1001 and 43 U.S.C. 1212 make it a crime for any person knowingly and willfully to make to any department or agency of the United States any false, fictitious or fraudulent statements or representations as to any matter within its jurisdiction.

INSTRUCTIONS

1. This certification is made under the provisions of 43 U.S.C. § 1744 and 30 U.S.C. §28-28k and the regulations thereunder (43 CFR Part 3830).
2. The claimant(s) must fill in the dates in paragraph 1 for the beginning and ending of the assessment year for which this waiver is sought.
3. The claimant(s) must fill in the date in paragraph 2 for the beginning of the assessment year for which this waiver is sought.
4. All claim and site names and BLM serial numbers must be listed for the mining claims, mill sites, and tunnel sites for which the waiver is sought.
5. All owners of the mining claims, mill sites, and tunnel sites and their addresses must be given.
6. This waiver form must be signed by all the claimants or their designated agent, in original form. If an agent is designated, a notarized designation of agent, signed by all of the claimants with proper address given, must be submitted with this waiver.
7. This form must be filed no later than September 1st for the upcoming assessment year in the BLM State Office where the mining claims or sites are recorded, or the waiver cannot be granted by the BLM. (Example: To obtain a waiver for the assessment year 2012, which begins on September 1, 2011, you must qualify for and file for a waiver no later than September 1, 2011, in the proper BLM State Office.)
8. For all mining claims which require assessment work, you must record an affidavit of labor on or before the December 30th immediately following the filing of this waiver. For all other mining claims or sites waived, you must record a notice of intent to hold on or before the December 30th immediately following the filing of this waiver.
9. Mill and tunnel sites may also be listed on this waiver and be waived from payment of the maintenance fee. A notice of intent to hold for these sites is required to be filed by the December 30th following the filing of this waiver.

FOR OFFICIAL USE ONLY

UNITED STATES
DEPARTMENT OF THE INTERIOR
BUREAU OF LAND MANAGEMENT
MAINTENANCE FEE WAIVER CERTIFICATION

212
JMC

Amc 399336
Amc 408064
Amc 418084
FORM APPROVED
OMB NO. 1004-0114
Expires: October 31, 2016
Amc 418579

SEE INSTRUCTIONS ON PAGE 2

- This small miner waiver is filed for the assessment year beginning on September 1, 2017 and ending on September 1, 2018.
- The undersigned and all related parties owned ten or fewer mining claims, mill, or tunnel sites located and maintained on Federal lands in the United States of America on September 1, 2017.
- The undersigned have performed the assessment work required by law for each mining claim listed prior to filing this waiver and understand that by filing this form, the undersigned must file an affidavit of assessment work with the Bureau of Land Management (BLM) by the December 30th following the filing of this waiver.
- The undersigned understand that if the assessment work obligation has not yet come due under 30 U.S.C. 28 (for those claims in their first assessment year only), a notice of intent to hold reciting this condition must be recorded by the December 30th following the filing of this waiver.
- The undersigned understand that mill and tunnel sites may also be listed on this waiver and be waived from payment of the maintenance fee, and that a notice of intent to hold for these sites is required to be filed with the BLM by the December 30th following the filing of this waiver.
- The undersigned understand and acknowledge that pursuant to 43 U.S.C. 1212 and 18 U.S.C. 1001, the filing or recording of a false, fictitious, or fraudulent document with the BLM may result in a fine of up to \$250,000, a prison term not to exceed five years, or both.
- The mining claims, mill or tunnel sites for which this waiver from payment of the maintenance fees is requested are:

CLAIM OR SITE NAME	BLM RECORDATION SERIAL NUMBER
1. Mohave view	✓ 399336
2. Blue Bayou	408067
3. Chnaman extention	408066
4. Chinaman	408065
5. Goldspeck	408064
6. Dean Perry	418085
7. Lavon	418580
8. Jill Ann	418579
9. Boulder	418084
10.	

The owner(s) (claimants) of the above mining claims and sites are:

Thomas M. Warren ✓
(Owner's Name - Please Print)

3089 Wyeast rd
(Owner's Mailing Address)

Hood River, OR 97031
(City) (State) (Zip Code)

Thomas M. Warren
(Owner's Signature)

(Owner's Name - Please Print)

(Owner's Mailing Address)

(Owner's Signature)

(City) (State) (Zip Code)

(Owner's Name - Please Print)

(Owner's Mailing Address)

(Owner's Signature)

(City) (State) (Zip Code)

(Owner's Name - Please Print)

(Owner's Mailing Address)

(Owner's Signature)

(City) (State) (Zip Code)

AC483
ENTERED SEP 06 2017
PB

PHOENIX ARIZONA
RECEIVED
BLM AZ STATE OFFICE
2017 AUG 7 11:33:32

(Continued on page 2)

NW CHECK
9ET

Thomas M. Warren
(Owner's Name - Please Print)

Thomas M. Warren
(Owner's Signature)

3089 Wyeast rd
(Owner's Mailing Address)

Hood River
(City)

OR
(State)

97031
(Zip Code)

(Owner's Name - Please Print)

(Owner's Signature)

(Owner's Mailing Address)

(City)

(State)

(Zip Code)

(Owner's Name - Please Print)

(Owner's Signature)

(Owner's Mailing Address)

(City)

(State)

(Zip Code)

(Owner's Name - Please Print)

(Owner's Signature)

(Owner's Mailing Address)

(City)

(State)

(Zip Code)

18 U.S.C. 1001 and 43 U.S.C. 1212 make it a crime for any person knowingly and willfully to make to any department or agency of the United States any false, fictitious or fraudulent statements or representations as to any matter within its jurisdiction.

INSTRUCTIONS

1. This certification is made under the provisions of 43 U.S.C. § 1744 and 30 U.S.C. §28-28k and the regulations thereunder (43 CFR Part 3830).
2. The claimant(s) must fill in the dates in paragraph 1 for the beginning and ending of the assessment year for which this waiver is sought.
3. The claimant(s) must fill in the date in paragraph 2 for the beginning of the assessment year for which this waiver is sought.
4. All claim and site names and BLM serial numbers must be listed for the mining claims, mill sites, and tunnel sites for which the waiver is sought.
5. All owners of the mining claims, mill sites, and tunnel sites and their addresses must be given.
6. This waiver form must be signed by all the claimants or their designated agent, in original form. If an agent is designated, a notarized designation of agent, signed by all of the claimants with proper address given, must be submitted with this waiver.
7. This form must be filed no later than September 1st for the upcoming assessment year in the BLM State Office where the mining claims or sites are recorded, or the waiver cannot be granted by the BLM. (Example: To obtain a waiver for the assessment year 2012, which begins on September 1, 2011, you must qualify for and file for a waiver no later than September 1, 2011, in the proper BLM State Office.)
8. For all mining claims which require assessment work, you must record an affidavit of labor on or before the December 30th immediately following the filing of this waiver. For all other mining claims or sites waived, you must record a notice of intent to hold on or before the December 30th immediately following the filing of this waiver.
9. Mill and tunnel sites may also be listed on this waiver and be waived from payment of the maintenance fee. A notice of intent to hold for these sites is required to be filed by the December 30th following the filing of this waiver.

FOR OFFICIAL USE ONLY

RECEIVED
BLM STATE OFFICE
PHOENIX, ARIZONA
2011 AUG - 7 P 3:32

When Recorded Return Document to:

Thomas M. Warren
3089 Wyeast rd
Hood River, OR 97031

AMC 399336
408064
418084
418579

Check here is this is a change of address.

Telephone: "541" 490-9257

E-mail address: None


AFFIDAVIT OF PERFORMANCE OF ANNUAL WORK

1. State of Arizona, County of Mohave SS:

2. I (Name) Thomas M. Warren

3. Reside at (Address) 3089 Wyeast rd

City Hood River, County Hood River



State OR Zip 97031 being duly sworn, depose and say that I am a citizen of the United States, more than eighteen years of age, and that all of the facts set forth in this affidavit, subject to the provisions and penalties of 18 U.S.C. 1001 pertaining to the filing of false, fictitious, or fraudulent statements with the United States, are true and correct according to the best of my knowledge, information and belief.

4. Owner's name and address (if not shown in Items 1-3 above). _____

5. That I am personally acquainted with the mining claim(s). The work and improvements were made by and at the expense of the owner(s) of said claim(s). Said contiguous group of claims, listed on this document, are situated in the

(optional) Mining District; Mohave County, Arizona.

Line No.	AMC NUMBER	CLAIM/SITE NAME	COUNTY RECORDER DATA (if available)	TWP	RNG	SEC
1	399336	Mohave View	2010012310	16N	20W	30
2	408067	Blue Bayou	2011032996	16N	20W	30
3	408066	Chinaman Extension	2011032995	15N	20W	4
4	408065	Chinaman	2011032994	16N	20W	33
5	408064	Goldspeck	2011032993	16N	20W	33
6	418085	Pean Perry	2012059316	16N	20W	34

Form: MCF108
Revised July 2014
Page 1 of 2

ENTERED
AUG 22 2017
BY: km

BLM
Date
Stamp

2017 AUG - 1 P 3:32
PHOENIX, ARIZONA
RECEIVED

7	418580	Lavon	2012059318	15N	20W	10
8	418579	Jill Ann	2012059319	15N	20W	11
9	418084	Boulder	2012059317	15N	20W	3
10						

6. That between the dates starting at 12 o'clock noon on September 1, 20 17 and ending at 12 o'clock noon on September 1, 20 18 at least \$ 100.00 dollars worth of work and improvements were done and performed upon said claim(s) or upon one or more of a contiguous group of claims for the benefit of all, wholly or partly outside of a contiguous group of claims for the benefit of all, not including the location work.

7. That the following persons were employed to perform the work and improvements described herein: OWNER
OWNER

8. That the work and improvements performed were: Crush, Grind, hand pan for Gold Content to Construct mine Shack, for overnight stays. Because of BAD road conditions. Take assay test samples from Goldspeck vain. send to CSAL for assay.

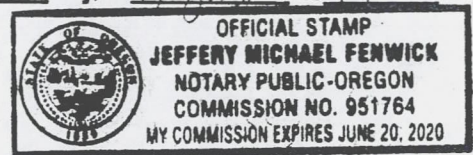
9. Dated: 8-3-17 Signature: Thomas M Warren

SUBSCRIBED AND SWORN TO before me, a Notary Public, this 3rd day of August 20 17

By: Thomas Michael Warren

Notary Public Jeff Ferrell

My Commission Expires 06-10-20



Bureau of Land Management
Arizona State Office
www.blm.gov/az

No. of Claims: 9 x \$10 = 90
Check No.: 3034 Init. JMC
Receipt No.: 3926483
For BLM Use Only

Form: MCF108
Revised July 2014
Page 2 of 2

United States Department of the Interior
Bureau of Land Management
 DIV OF LANDS, MINRLS & ENERGY
 ONE N CENTRAL AVE
 PHOENIX, AZ 85004 -4427
 Phone: 602-417-9200

Receipt

No: 3926483

Transaction #: 4036025	
Date of Transaction: 08/08/2017	
CUSTOMER:	
THOMAS M WARREN 3089 WYEAST RD HOOD RIVER,OR 97031-9463 US	

LINE #	QTY	DESCRIPTION	REMARKS	UNIT PRICE	TOTAL
1	1.00	LOCATABLE MINERALS / MINING CLAIMS- NOT NEW-UNADJUD,ONE AUTH NO. ONLY / MINING CLAIM MONEY RECEIVED CASES: AMC399336/\$90.00	POL 2017/9 WAV	- n/a -	90.00
TOTAL:					\$90.00

PAYMENT INFORMATION					
1	AMOUNT:	90.00	POSTMARKED:	08/03/2017	
	TYPE:	CHECK	RECEIVED:	08/07/2017	
	CHECK NO:	2034			
	NAME:	WARREN, THOMAS M 3089 WYEAST RD HOOD RIVER OR 97031-9463 US			

REMARKS

This receipt was generated by the automated BLM Collections and Billing System and is a paper representation of a portion of the official electronic record contained therein.

UNITED STATES
DEPARTMENT OF THE INTERIOR
BUREAU OF LAND MANAGEMENT

194

MAINTENANCE FEE WAIVER CERTIFICATION

Handwritten signature

399336 418084
408064 418579
FORM APPROVED
OMB NO. 1004-0114
Expires: October 31, 2016

SEE INSTRUCTIONS ON PAGE 2

1. This small miner waiver is filed for the assessment year beginning on September 1, 2016 and ending on September 1, 2017.
2. The undersigned and all related parties owned ten or fewer mining claims, mill, or tunnel sites located and maintained on Federal lands in the United States of America on September 1, 2016.
3. The undersigned have performed the assessment work required by law for each mining claim listed prior to filing this waiver and understand that by filing this form, the undersigned must file an affidavit of assessment work with the Bureau of Land Management (BLM) by the December 30th following the filing of this waiver.
4. The undersigned understand that if the assessment work obligation has not yet come due under 30 U.S.C. 28 (for those claims in their first assessment year only), a notice of intent to hold reciting this condition must be recorded by the December 30th following the filing of this waiver.
5. The undersigned understand that mill and tunnel sites may also be listed on this waiver and be waived from payment of the maintenance fee, and that a notice of intent to hold for these sites is required to be filed with the BLM by the December 30th following the filing of this waiver.
6. The undersigned understand and acknowledge that pursuant to 43 U.S.C. 1212 and 18 U.S.C. 1001, the filing or recording of a false, fictitious, or fraudulent document with the BLM may result in a fine of up to \$250,000, a prison term not to exceed five years, or both.
7. The mining claims, mill or tunnel sites for which this waiver from payment of the maintenance fees is requested are:

CLAIM OR SITE NAME	BLM RECORDATION SERIAL NUMBER
1. Mohave View	399336 ✓
2. Blue Bayou	408067
3. Chinaman Extension	408066
4. Chinaman	408065
5. Goldspeck	408064
6. Dean Perry	418085
7. Lavon	418580
8. Jill Ann	418579
9. Boulder	418084
10.	

The owner(s) (claimants) of the above mining claims and sites are:

Thomas M. Warren
(Owner's Name - Please Print)

Thomas M. Warren
(Owner's Signature)

3089 Wyeast rd.
(Owner's Mailing Address)

Hood River OR 97031
(City) (State) (Zip Code)

(Owner's Name - Please Print)

(Owner's Signature)

(Owner's Mailing Address)

(City) (State) (Zip Code)

(Owner's Name - Please Print)

(Owner's Signature)

(Owner's Mailing Address)

(City) (State) (Zip Code)

(Owner's Name - Please Print)

(Owner's Signature)

(Owner's Mailing Address)

(City) (State) (Zip Code)

ENTERED
AUG 31 2016

RECEIVED
BLM AT STATE OFFICE
2016 AUG -9 A 9:35
PHOENIX, ARIZONA

BY: *Handwritten signature*

Handwritten initials

(Owner's Name - Please Print)	(Owner's Signature)		
(Owner's Mailing Address)	(City)	(State)	(Zip Code)
(Owner's Name - Please Print)	(Owner's Signature)		
(Owner's Mailing Address)	(City)	(State)	(Zip Code)
(Owner's Name - Please Print)	(Owner's Signature)		
(Owner's Mailing Address)	(City)	(State)	(Zip Code)
(Owner's Name - Please Print)	(Owner's Signature)		
(Owner's Mailing Address)	(City)	(State)	(Zip Code)

RECEIVED
 BLM AZ STATE OFFICE
 2011 AUG -9 A 9:35
 PHOENIX, ARIZONA

18 U.S.C. 1001 and 43 U.S.C. 1212 make it a crime for any person knowingly and willfully to make to any department or agency of the United States any false, fictitious or fraudulent statements or representations as to any matter within its jurisdiction.

INSTRUCTIONS

1. This certification is made under the provisions of 43 U.S.C. § 1744 and 30 U.S.C. §28-28k and the regulations thereunder (43 CFR Part 3830).
2. The claimant(s) must fill in the dates in paragraph 1 for the beginning and ending of the assessment year for which this waiver is sought.
3. The claimant(s) must fill in the date in paragraph 2 for the beginning of the assessment year for which this waiver is sought.
4. All claim and site names and BLM serial numbers must be listed for the mining claims, mill sites, and tunnel sites for which the waiver is sought.
5. All owners of the mining claims, mill sites, and tunnel sites and their addresses must be given.
6. This waiver form must be signed by all the claimants or their designated agent, in original form. If an agent is designated, a notarized designation of agent, signed by all of the claimants with proper address given, must be submitted with this waiver.
7. This form must be filed no later than September 1st for the upcoming assessment year in the BLM State Office where the mining claims or sites are recorded, or the waiver cannot be granted by the BLM. (Example: To obtain a waiver for the assessment year 2012, which begins on September 1, 2011, you must qualify for and file for a waiver no later than September 1, 2011, in the proper BLM State Office.)
8. For all mining claims which require assessment work, you must record an affidavit of labor on or before the December 30th immediately following the filing of this waiver. For all other mining claims or sites waived, you must record a notice of intent to hold on or before the December 30th immediately following the filing of this waiver.
9. Mill and tunnel sites may also be listed on this waiver and be waived from payment of the maintenance fee. A notice of intent to hold for these sites is required to be filed by the December 30th following the filing of this waiver.

SEP 10 - 9 4 32
 PHOENIX, ARIZONA

FOR OFFICIAL USE ONLY

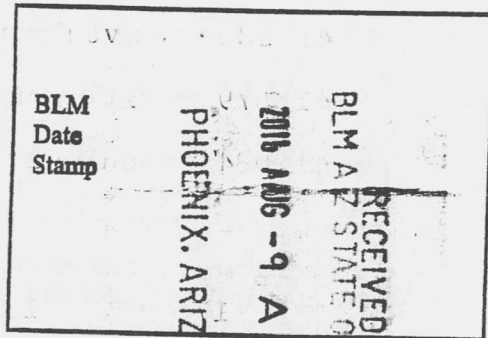
When Recorded Return Document to:
Thomas M. Warren
3089 Wyeast rd.
Hood River, OR 97031

399336
 408064
 418084
 418579

Check here if this is a change of address.
 Telephone: 541-490-9257
 E-mail address: None

AFFIDAVIT OF PERFORMANCE OF ANNUAL WORK

1. State of Arizona, County of Mohave ss:
 2. I (Name) Thomas M. Warren
 3. Reside at (Address) 3089 Wyeast rd.
 City Hood River County Hood River



State OR Zip 97031 being duly sworn, depose and say that I am a citizen of the United States, more than eighteen years of age, and that all of the facts set forth in this affidavit, subject to the provisions and penalties of 18 U.S.C. 1001 pertaining to the filing of false, fictitious, or fraudulent statements with the United States, are true and correct according to the best of my knowledge, information and belief.

4. Owner's name and address (if not shown in Items 1-3 above). _____

5. That I am personally acquainted with the mining claim(s). The work and improvements were made by and at the expense of the owner(s) of said claim(s). Said contiguous group of claims, listed on this document, are situated in the _____ (optional) Mining District; Mohave County, Arizona.

Line No.	AMC NUMBER	CLAIM/SITE NAME	COUNTY RECORDER DATA (If available)	TWP	RNG	SEC
1	399336	Mohave View	2010012310	16N	20W	30
2	408067	Blue Bayou	2011032996	16N	20W	30
3	408066	Chinaman Extention	2011032995	15N	20W	4
4	408065	Chinaman	2011032994	16N	20W	33
5	408064	Goldspeck	2011032993	16N	20W	33
6	418085	Dean Perry	2012059316	16N	20W	34

RECEIVED
 BLM AZ STATE OFFICE
 2016 AUG - 9 A 9:35
 PHOENIX, ARIZONA
 BLM
 Date
 Stamp

7	418580	Lavon	2012059318	15N	20W	10
8	418579	Jill Ann	2012059319	15N	20W	11
9	418084	Boulder	2012059317	15N	20W	3
10						

6. That between the dates starting at 12 o'clock noon on September 1, 20 16 and ending at 12 o'clock noon on September 1, 20 17 at least \$ 100.00 dollars worth of work and improvements were done and performed upon said claim(s) or upon one or more of a contiguous group of claims for the benefit of all, wholly or partly outside of a contiguous group of claims for the benefit of all, not including the location work.

7. That the following persons were employed to perform the work and improvements described herein: Owner

8. That the work and improvements performed were: Test for Gold content, all Claims. Crush, Grind, and concentrate free Gold. Repair road washouts by hand. Do fine Grind test for gold on Goldspeck and Blue Bayou claims.


9. Dated: 8-3-16 Signature: Thomas M. Warren

SUBSCRIBED AND SWORN TO before me, a Notary Public, this 3rd day of August 2016

By: Thomas Michael Warren

Notary Public [Signature]

My Commission Expires 06/20/20



Bureau of Land Management
 Arizona State Office
www.blm.gov/az

No. of Claims: 9 x \$10 = \$90.00
 Check No.: 2008 Init. [Signature]
 Receipt No.: 3625089
 For BLM Use Only

Form: MCF108
 Revised July 2014
 Page 2 of 2

United States Department of the Interior
Bureau of Land Management
 DIV OF LANDS, MINRLS & ENERGY
 ONE N CENTRAL AVE
 PHOENIX, AZ 85004 -4427
 Phone: 602-417-9200

Receipt

No: 3625089

Transaction #: 3728838	
Date of Transaction: 08/10/2016	
CUSTOMER:	
THOMAS M WARREN 3089 WYEAST RD HOOD RIVER, OR 97031-9463 US	

LINE #	QTY	DESCRIPTION	REMARKS	UNIT PRICE	TOTAL
1	1.00	LOCATABLE MINERALS / MINING CLAIMS-NOT NEW-UNADJUD, ONE AUTH NO. ONLY / MINING CLAIM MONEY RECEIVED CASES: AMC399336/\$90.00	WAIVER 2017 - 9 / POL 2016 - 9	- n/a -	90.00
TOTAL:					\$90.00

PAYMENT INFORMATION			
1	AMOUNT:	90.00	POSTMARKED: 08/03/2016
	TYPE:	CHECK	RECEIVED: 08/09/2016
	CHECK NO:	2008	
	NAME:	WARREN, THOMAS M 3089 WYEAST RD HOOD RIVER OR 97031-9463 US	

REMARKS

This receipt was generated by the automated BLM Collections and Billing System and is a paper representation of a portion of the official electronic record contained therein.

ENTERED
 AUG 12 2016
 BY: *[Signature]*

Thomas & Jill Warren
3089 Wyeast Rd.
Hood River, OR 97031



RECEIVED
BLM AZ STATE OFFICE

2016 AUG -9 A 9 22

PHOENIX, ARIZONA

PORTLAND OR 97201

03 AUG 2016 PM 1 L



Bureau of land management
1 North Central Avenue, Suite 800
Phoenix, Arizona 85004

85004-442700



UNITED STATES
DEPARTMENT OF THE INTERIOR
BUREAU OF LAND MANAGEMENT

1199

577536
408064
418084
418579

MAINTENANCE FEE WAIVER CERTIFICATION

FORM APPROVED
OMB NO. 1004-0114
Expires: October 31, 2016

SEE INSTRUCTIONS ON PAGE 2

- This small miner waiver is filed for the assessment year beginning on September 1, 2015 and ending on September 1, 2016.
- The undersigned and all related parties owned ten or fewer mining claims, mill, or tunnel sites located and maintained on Federal lands in the United States of America on September 1, 2015.
- The undersigned have performed the assessment work required by law for each mining claim listed prior to filing this waiver and understand that by filing this form, the undersigned must file an affidavit of assessment work with the Bureau of Land Management (BLM) by the December 30th following the filing of this waiver.
- The undersigned understand that if the assessment work obligation has not yet come due under 30 U.S.C. 28 (for those claims in their first assessment year only), a notice of intent to hold reciting this condition must be recorded by the December 30th following the filing of this waiver.
- The undersigned understand that mill and tunnel sites may also be listed on this waiver and be waived from payment of the maintenance fee, and that a notice of intent to hold for these sites is required to be filed with the BLM by the December 30th following the filing of this waiver.
- The undersigned understand and acknowledge that pursuant to 43 U.S.C. 1212 and 18 U.S.C. 1001, the filing or recording of a false, fictitious, or fraudulent document with the BLM may result in a fine of up to \$250,000, a prison term not to exceed five years, or both.
- The mining claims, mill or tunnel sites for which this waiver from payment of the maintenance fees is requested are:

CLAIM OR SITE NAME	BLM RECORDATION SERIAL NUMBER
1. Mohave View	399336
2. Blue Bayou	408067
3. Chinaman Extention	408066
4. Chinaman	408065
5. Goldspeck	408064
6. Dean Perry	418085
7. Lavon	418580
8. Jill Ann	418579
9. Boulder	418084
10.	

The owner(s) (claimants) of the above mining claims and sites are:

Thomas M. Warren (Owner's Name - Please Print)	<i>Thomas M. Warren</i> (Owner's Signature)
3089 Wyeast rd. (Owner's Mailing Address)	Hood River, OR 97031 (City) (State) (Zip Code)
_____ (Owner's Name - Please Print)	_____ (Owner's Signature)
_____ (Owner's Mailing Address)	_____ (City) (State) (Zip Code)
_____ (Owner's Name - Please Print)	_____ (Owner's Signature)
_____ (Owner's Mailing Address)	_____ (City) (State) (Zip Code)
_____ (Owner's Name - Please Print)	_____ (Owner's Signature)
_____ (Owner's Mailing Address)	_____ (City) (State) (Zip Code)

PHOENIX ARIZONA
 AUG 28 3:30
 RECEIVED
 CLAIMS OFFICE

INTEREST
 SEP 10 2015
 BY: *pm*

(Continued on page 2)

NWV
9/10/2015
pm

Thomas M. Warren
(Owner's Name - Please Print)

Thomas M. Warren
(Owner's Signature)

3089 Wyeast rd.
(Owner's Mailing Address)

Hood River OR 97031
(City) (State) (Zip Code)

(Owner's Name - Please Print)

(Owner's Signature)

(Owner's Mailing Address)

(City) (State) (Zip Code)

(Owner's Name - Please Print)

(Owner's Signature)

(Owner's Mailing Address)

(City) (State) (Zip Code)

(Owner's Name - Please Print)

(Owner's Signature)

(Owner's Mailing Address)

(City) (State) (Zip Code)

PHOENIX ARIZONA
2015 AUG 28 P 3:30
RECEIVED
BLM

18 U.S.C. 1001 and 43 U.S.C. 1212 make it a crime for any person knowingly and willfully to make to any department or agency of the United States any false, fictitious or fraudulent statements or representations as to any matter within its jurisdiction.

INSTRUCTIONS

1. This certification is made under the provisions of 43 U.S.C. § 1744 and 30 U.S.C. §28-28k and the regulations thereunder (43 CFR Part 3830).
2. The claimant(s) must fill in the dates in paragraph 1 for the beginning and ending of the assessment year for which this waiver is sought.
3. The claimant(s) must fill in the date in paragraph 2 for the beginning of the assessment year for which this waiver is sought.
4. All claim and site names and BLM serial numbers must be listed for the mining claims, mill sites, and tunnel sites for which the waiver is sought.
5. All owners of the mining claims, mill sites, and tunnel sites and their addresses must be given.
6. This waiver form must be signed by all the claimants or their designated agent, in original form. If an agent is designated, a notarized designation of agent, signed by all of the claimants with proper address given, must be submitted with this waiver.
7. This form must be filed no later than September 1st for the upcoming assessment year in the BLM State Office where the mining claims or sites are recorded, or the waiver cannot be granted by the BLM. (Example: To obtain a waiver for the assessment year 2012, which begins on September 1, 2011, you must qualify for and file for a waiver no later than September 1, 2011, in the proper BLM State Office.)
8. For all mining claims which require assessment work, you must record an affidavit of labor on or before the December 30th immediately following the filing of this waiver. For all other mining claims or sites waived, you must record a notice of intent to hold on or before the December 30th immediately following the filing of this waiver.
9. Mill and tunnel sites may also be listed on this waiver and be waived from payment of the maintenance fee. A notice of intent to hold for these sites is required to be filed by the December 30th following the filing of this waiver.

FOR OFFICIAL USE ONLY

08/24/2015

I am resubmitting this Maintenance Fee Waiver Certification due to there being some question about your double BLM receipt stamps on the form I submitted on June 1, 2015. If there is any question please contact me by phone 770-630-8828. I am traveling and unable to receive mail at this time. Thank you.

Please return to:

Richard S. Laughlin

PO Box 111

Morristown, AZ 85342

RECEIVED
BLM MANAGEMENT OFFICE
2015 AUG 28 P 4: 31
PHOENIX, ARIZONA

399336

FORM APPROVED
OMB NO. 1004-0114
Expires: February 28, 2010

MAINTENANCE FEE WAIVER CERTIFICATION

1199

408064

SEE INSTRUCTIONS ON REVERSE

- This small miner waiver is filed for the assessment year beginning at noon on September 12015 and ending at noon on September 12016.
- The undersigned and all related parties owned ten or fewer mining claims, mill, or tunnel sites located and maintained on Federal lands in the United States of America on September 12015
- The undersigned have performed the assessment work required by law for each mining claim listed prior to filing this waiver and understand that by filing this form; an affidavit of assessment work must be recorded by the December 30th following the filing of this waiver. 418084
- The undersigned understand that if the assessment work obligation has not yet come due under 30 U.S.C. 28 (for those claims in their first assessment year only); a notice of intent to hold reciting this condition must be recorded by the December 30th following the filing of this waiver. 418579
- The undersigned understand that mill and tunnel sites may also be listed upon this waiver and be waived from payment of the maintenance fee; and that a notice of intent to hold for these sites is required to be recorded by the December 30th immediately following the filing of this waiver.
- The undersigned understand and acknowledge that pursuant to 43 U.S.C. 1212 and 18 U.S.C. 1001; the filing or recording of a false, fictitious, or fraudulent document with the Bureau of Land Management may result in a fine of up to \$250,000, a prison term not to exceed five years, or both.
- The mining claims, mill or tunnel sites for which this waiver from payment of the maintenance fees is requested are:

CLAIM OR SITE NAME	BLM RECORDATION SERIAL NUMBER
1. Mohave view	399336 ✓
2. Blue Bayou	408067
3. Chinaman Extention Chinaman Extention	408066
4. Chinaman	408065
5. Goldspeck	408064
6. Dean Perry	418085
7. Lavon	418580
8. Jill Ann	418579
9. Boulder	418084
10.	

The owner(s) (claimants) of the above mining claims and sites are:

Thomas M. Warren
(Owner's Name - Please Print)

Thomas M Warren
(Owner's Signature)

3089 Wyeast rd.
(Street or P.O. Box)

Hood River, OR 97031
(City) (State) (Zip Code)

(Owner's Name - Please Print)

(Street or P.O. Box)

(City) (State) (Zip Code)

(Owner's Name - Please Print)

(Street or P.O. Box)

(City) (State) (Zip Code)

(Continued on page 2)

RECEIVED
BLM AZ STATE OFFICE
2015 AUG 10 P 3:26
PHOENIX, ARIZONA

X Thomas M. Warren
(Owner's Name - Please Print)

3089 Wyeast Pl.
(Street or P.O. Box)

(Owner's Name - Please Print)

(Street or P.O. Box)

(Owner's Name - Please Print)

(Street or P.O. Box)

(Owner's Name - Please Print)

(Street or P.O. Box)

Thomas M. Warren
(Owner's Signature)

Hood River,
(City)

OR
(State)

97031
(Zip Code)

(Owner's Signature)

(City)

(State)

(Zip Code)

(Owner's Signature)

(City)

(State)

(Zip Code)

(Owner's Signature)

(City)

(State)

(Zip Code)

PHOENIX ARIZONA
2015 AUG 10 P 3:26
BLM STATE OFFICE RECEIVED

INSTRUCTIONS

1. This certification is made under the provisions of § 1744 of Title 43 and § 28-28k of Title 30 of the United States Code; and the regulations thereunder (43 CFR Part 3830).
2. The claimant(s) must fill in the dates in paragraph 1 for the beginning and ending of the assessment year for which this waiver is sought.
3. The claimant(s) must fill in the date in paragraph 2 for the beginning of the assessment year for which this waiver is sought.
4. All claim and site names and Bureau of Land Management (BLM) serial numbers must be listed for the mining claims, mill sites, and tunnel sites for which the waiver is sought.
5. All owners of the mining claims, mill sites, and tunnel sites and their addresses must be given.
6. This waiver form must be signed by all the claimants or their designated agent, in original form. If an agent is designated, a notarized designation of agent, signed by all of the claimants with proper address given, must be submitted with this waiver.

7. This form must be filed no later than September 1st for the upcoming assessment year in the BLM State Office where the mining claims or sites are recorded, or the waiver cannot be granted by the BLM. (Example: to obtain a waiver for the assessment year 2000, which begins at noon on September 1, 1999, you must qualify for and file for a waiver no later than September 1, 1999, in the proper BLM State Office).
8. For all mining claims which require assessment work, you must record an affidavit of labor on or before the December 30th immediately following the filing of this waiver. For all other mining claims or sites waived, you must record a notice of intent to hold on or before the December 30th immediately following the filing of this waiver.
9. Mill and tunnel sites may also be listed upon this waiver and be waived from payment of the maintenance fee. A notice of intent to hold for these sites is required to be filed by the December 30th following the filing of this waiver.

NOTICE/BURDEN HOURS STATEMENT

The Privacy Act of 1974, as amended, and the regulation in 43 CFR 2.48(d) provide that you be furnished the following information in connection with the information required by this certification of waiver from rental fees.

AUTHORITY: 30 U.S.C. 28-28k; 43 U.S.C. 1201, 1457, 1740, and 1744; and 43 CFR 3830.

PRINCIPLE PURPOSE: This information is to be used to verify that the owner(s) (claimants) of a mining claim has complied with 30 U.S.C. 28f and is entitled to perform assessment work in lieu of paying the maintenance fee for the mining claims listed on this form.

ROUTINE USE: (1) Adjudication of the claimant(s) certification of waiver from paying the maintenance fee otherwise required by 30 U.S.C. 28f. (2) Disclosure may be made to appropriate Federal agencies when location is made within the agency's geographic area of responsibility. (3) Information from the record and/or the record will be transferred to the appropriate Federal, State, or local agency, or a member of the public in response to a specific request for pertinent information. (4) Information may also be provided to the Department of Justice or in a proceeding before a court or adjudicative body; or to Federal, State, local or foreign agencies when needed for enforcement of civil or criminal codes or applicable regulations concerning title rights upon the public land.

EFFECT OF NOT PROVIDING INFORMATION: Disclosure of this information is required by 30 U.S.C. 28f and 43 CFR Part 3830 for those qualified claimants wishing to take the small miner waiver allowed. Failure to supply the information required in this form to support the claimants certification of waiver from payment of the otherwise required maintenance fees will result in the waiver being disallowed and the mining claims subject to forfeiture by BLM under 30 U.S.C. 28i.

The Paperwork Reduction Act of 1995 requires us to inform you that:

This information is being collected to allow the BLM to determine if you qualify for a waiver from the payment of \$100 per mining claim or site maintenance fee established in 30 U.S.C. 28f and the implementing regulations at 43 CFR 3830. A response to this request is required in accordance with the statute to obtain your benefit.

BLM would like you to know that you do not have to respond to this, or any other, Federal agency-sponsored information collection unless it displays a currently valid OMB control number.

Public reporting burden for this form is estimated to average 20 minutes (.33 hours) per response, including time to review instructions, gathering and maintaining data, and completing and reviewing the form. Direct comments regarding this burden estimate, or any other aspect of this form, to the U.S. Department of the Interior, Bureau of Land Management, (1004-0114) Bureau Information Collection Clearance Officer (WO-630), Mail Stop 401 LS, 1849 C St. N.W., Washington, D.C. 20240.

FOR OFFICIAL USE ONLY

Thomas M. Warren
 3089 Wyeast rd.
 Hood River, OR 97031

399336
 408064
 418084
 418579

Check here is this is a change of address.
 Telephone: "541" 490-9257
 E-mail address: None

AFFIDAVIT OF PERFORMANCE OF ANNUAL WORK

1. State of Arizona, County of Mohave ss:
 2. I (Name) Thomas M. Warren
 3. Reside at (Address) 3089 Wyeast rd.
 City Hood River County Hood River

RECEIVED
 BLM AZ OFFICE
 2015 AUG 10 P 3:26
 PHOENIX, ARIZONA
 BLM
 Date
 Stamp

State OR Zip 97031 being duly sworn, depose and say that I am a citizen of the United States, more than eighteen years of age, and that all of the facts set forth in this affidavit, subject to the provisions and penalties of 18 U.S.C. 1001 pertaining to the filing of false, fictitious, or fraudulent statements with the United States, are true and correct according to the best of my knowledge, information and belief.
 4. Owner's name and address (If not shown in Items 1-3 above) _____

5. That I am personally acquainted with the mining claim(s). The work and improvements were made by and at the expense of the owner(s) of said claim(s). Said contiguous group of claims, listed on this document, are situated in the _____ (optional) Mining District; Mohave County, Arizona

Line No.	AMC NUMBER	CLAIM/SITE NAME	COUNTY RECORDER DATA (If available)	TWP	RNG	SEC
1	399336	Mohave View	2010012310	16 N	20W	30
2	408067	Blue Bayou	20110632996	16 N	20W	30
3	408066	Chinaman Extention	2011032995	15N	20W	4
4	408065	Chinaman	2011032994	16N	20W	33
5	408064	Goldspeck	2011032993	16N	20W	33
6	418085	Dean Perry	2012059316	16N	20W	34

Form: MCF108
 Revised Jan. 2006
 Page 1 of 2

RECEIVED
 R M

BLM
Date
Stamp

RECEIVED
BLM AZ STATE OFFICE
PHOENIX, ARIZONA
2015 AUG 10 P 3:28

7	418580	Lavon	2012059318	15N	20W	10
8	418579	Jill Ann	2012059319	15N	20W	11
9	418084	Boulder	2012059317	15N	20W	3
10						

6. That between the dates starting at 12 o'clock noon on September 1, 20 15 and ending at 12 o'clock noon on September 1, 20 16 at least \$ 100.00 dollars worth of work and improvements were done and performed upon said claim(s) or upon one or more of a contiguous group of claims for the benefit of all, wholly or partly outside of a contiguous group of claims for the benefit of all, not including the location work.

7. That the following persons were employed to perform the work and improvements described herein: Owner

8. That the work and improvements performed were: Replace ladder in Blue Bayou test pit. To rode repair, by hand all claims. Send ore dump sample out for testing. Move mining equipment on to Golrspeck landing, for future use. Test Goldspeck upper level for gold. Inspect roads for future improvement.

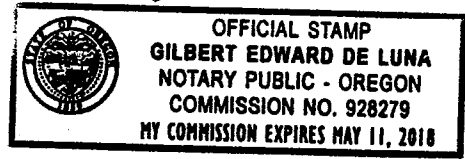
9. Dated: 8-6-15 Signature: Thomas M Warren

SUBSCRIBED AND SWORN TO before me, a Notary Public, this 6 day of August 20 15

By: Thomas Warren

Notary Public [Signature]

My Commission Expires May 11, 2018



Bureau of Land Management
Arizona State Office
www.az.blm.gov

No. of Claims: 9 x \$10 = \$90.00
Check No.: 1878 Init A.A.
Receipt No.: 3363965
For BLM Use Only

Form: MCF108
Revised Jan. 2006
Page 2 of 2

United States Department of the Interior
Bureau of Land Management
 LANDS/RECREATION & PLANNING
 ONE N CENTRAL AVE
 PHOENIX, AZ 85004 -2203
 Phone: 602-417-9200

Receipt

No: 3363965

Transaction #: 3462005	
Date of Transaction: 08/11/2015	
CUSTOMER:	
THOMAS M WARREN 3089 WYEAST RD HOOD RIVER, OR 97031-9463 US	

LINE #	QTY	DESCRIPTION	REMARKS	UNIT PRICE	TOTAL
1	1.00	LOCATABLE MINERALS / MINING CLAIMS-NOT NEW-UNADJUD, ONE AUTH NO. ONLY / MINING CLAIM MONEY RECEIVED CASES: AMC399336/\$90.00	MAINT FEE WAIVER (9) 2016 / POL (9) 2015	- n/a -	90.00
TOTAL:					\$90.00

PAYMENT INFORMATION					
1	AMOUNT:	90.00	POSTMARKED:	08/06/2015	
	TYPE:	CHECK	RECEIVED:	08/10/2015	
	CHECK NO:	1878			
	NAME:	WARREN, THOMAS M 3089 WYEAST RD HOOD RIVER OR 97031-9463 US			

REMARKS

This receipt was generated by the automated BLM Collections and Billing System and is a paper representation of a portion of the official electronic record contained therein.

8/11/2015

Thomas M. Warren
3089 Wyeast rd.
Hood River, OR 97031

FORTLAND OR 970

06 AUG 2015 PM 2 1

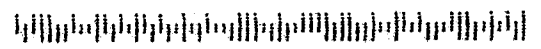


RECEIVED
BLM STATE OFFICE

2015 AUG 10 P 3:26
PHOENIX, ARIZONA

Bureau of Land Management
1 North Central Avenue, Suite 800
Phoenix, Arizona 85004

65004442700



Thomas M. Warren
3089 Wyeast rd.
Hood River 97031

PORTLAND OR 970

25 AUG 2015 PM 4 L



RECEIVED
BLM AZ STATE OFFICE


2015 AUG 28 P 3:13

PHOENIX, ARIZONA

Bureau of land Management
1 North Central ave, Suite 800
Phoenix, Arizona 85004

9310/DM

85004442700



UNITED STATES
DEPARTMENT OF THE INTERIOR
BUREAU OF LAND MANAGEMENT

288

Amc 399336
Amc 408064
Amc 418084

MAINTENANCE FEE WAIVER CERTIFICATION

FORM APPROVED
OMB NO. 1004-0114
Expires: October 31, 2016

AMC

SEE INSTRUCTIONS ON PAGE 2

Amc 418579

- This small miner waiver is filed for the assessment year beginning on September 1, 2014 and ending on September 1, 2015.
- The undersigned and all related parties owned ten or fewer mining claims, mill, or tunnel sites located and maintained on Federal lands in the United States of America on September 1, 2014.
- The undersigned have performed the assessment work required by law for each mining claim listed prior to filing this waiver and understand that by filing this form, the undersigned must file an affidavit of assessment work with the Bureau of Land Management (BLM) by the December 30th following the filing of this waiver.
- The undersigned understand that if the assessment work obligation has not yet come due under 30 U.S.C. 28 (for those claims in their first assessment year only), a notice of intent to hold reciting this condition must be recorded by the December 30th following the filing of this waiver.
- The undersigned understand that mill and tunnel sites may also be listed on this waiver and be waived from payment of the maintenance fee, and that a notice of intent to hold for these sites is required to be filed with the BLM by the December 30th following the filing of this waiver.
- The undersigned understand and acknowledge that pursuant to 43 U.S.C. 1212 and 18 U.S.C. 1001, the filing or recording of a false, fictitious, or fraudulent document with the BLM may result in a fine of up to \$250,000, a prison term not to exceed five years, or both.
- The mining claims, mill or tunnel sites for which this waiver from payment of the maintenance fees is requested are:

CLAIM OR SITE NAME	BLM RECORDATION SERIAL NUMBER
1. Mohave View ✓	399336 L ✓
2. Blue Bayou	408067
3. Chinman Extention	408066
4. Chinaman	408065
5. Goldspeck	408064 L
6. Dean Perry	418085
7. Lavon	418580
8. Jill Ann	418579 ✓
9. Boulder	418084 L
10.	

The owner(s) (claimants) of the above mining claims and sites are:

Thomas M. Warren ✓ (Owner's Name - Please Print) *Thomas M Warren* (Owner's Signature)

3089 Wyeast rd. (Owner's Mailing Address) Hood River (City) OR (State) 97031 (Zip Code)

Phone 541-490-9257

Thomas M. Warren (Owner's Name - Please Print) *Thomas M Warren* (Owner's Signature)

(Owner's Mailing Address) (City) (State) (Zip Code)

(Owner's Name - Please Print) *Thomas M Warren* (Owner's Signature)

(Owner's Mailing Address) (City) (State) (Zip Code)

(Owner's Name - Please Print) *Thomas M Warren* (Owner's Signature)

(Owner's Mailing Address) (City) (State) (Zip Code)

ENTERED
AC 483
SEP 11 2014
BY: JB

PHOENIX, ARIZONA
2014 AUG 14 P 2:29
RECEIVED
BLM AZ STATE OFFICE

✓ CHECKED SEP 22 2014
(Owner's Mailing Address)

Thomas M. Warren
(Owner's Name - Please Print)

Thomas M. Warren
(Owner's Signature)

(Owner's Mailing Address)

(City)

(State)

(Zip Code)

(Owner's Name - Please Print)

(Owner's Signature)

(Owner's Mailing Address)

(City)

(State)

(Zip Code)

(Owner's Name - Please Print)

(Owner's Signature)

(Owner's Mailing Address)

(City)

(State)

(Zip Code)

(Owner's Name - Please Print)

(Owner's Signature)

(Owner's Mailing Address)

(City)

(State)

(Zip Code)

RECEIVED
BLM AZ STATE OFFICE
2011 SEP 14 P 2:29
PHOENIX, ARIZONA

18 U.S.C. 1001 and 43 U.S.C. 1212 make it a crime for any person knowingly and willfully to make to any department or agency of the United States any false, fictitious or fraudulent statements or representations as to any matter within its jurisdiction.

INSTRUCTIONS

1. This certification is made under the provisions of 43 U.S.C. § 1744 and 30 U.S.C. §28-28k and the regulations thereunder (43 CFR Part 3830).
2. The claimant(s) must fill in the dates in paragraph 1 for the beginning and ending of the assessment year for which this waiver is sought.
3. The claimant(s) must fill in the date in paragraph 2 for the beginning of the assessment year for which this waiver is sought.
4. All claim and site names and BLM serial numbers must be listed for the mining claims, mill sites, and tunnel sites for which the waiver is sought.
5. All owners of the mining claims, mill sites, and tunnel sites and their addresses must be given.
6. This waiver form must be signed by all the claimants or their designated agent, in original form. If an agent is designated, a notarized designation of agent, signed by all of the claimants with proper address given, must be submitted with this waiver.
7. This form must be filed no later than September 1st for the upcoming assessment year in the BLM State Office where the mining claims or sites are recorded, or the waiver cannot be granted by the BLM. (Example: To obtain a waiver for the assessment year 2012, which begins on September 1, 2011, you must qualify for and file for a waiver no later than September 1, 2011, in the proper BLM State Office.)
8. For all mining claims which require assessment work, you must record an affidavit of labor on or before the December 30th immediately following the filing of this waiver. For all other mining claims or sites waived, you must record a notice of intent to hold on or before the December 30th immediately following the filing of this waiver.
9. Mill and tunnel sites may also be listed on this waiver and be waived from payment of the maintenance fee. A notice of intent to hold for these sites is required to be filed by the December 30th following the filing of this waiver.

ENTERED
AC 483
SEP 11 2011
BY: PRB

FOR OFFICIAL USE ONLY

When Recorded Return Document

Thomas M. Warren
3089 Wyeast rd.
Hood River, OR 97031

AMC 399336
408064
~~408064~~
418579
418084

Check here is this is a change of address.

Telephone: "541" 490-9257

E-mail address: none

AFFIDAVIT OF PERFORMANCE OF ANNUAL WORK

1. State of Arizona, County of Mohave ss:

2. I (Name) Thomas M. Warren

3. Reside at (Address) 3089 Wyeast rd.

City Hood River County Hood River

RECEIVED
BLM AZ STATE OFFICE
2014 AUG 14 P 2:29
PHOENIX, ARIZONA
BLM
Date
Stamp

State OR Zip 97031 being duly sworn, depose and say that I am a citizen of the United States, more than eighteen years of age, and that all of the facts set forth in this affidavit, subject to the provisions and penalties of 18 U.S.C. 1001 pertaining to the filing of false, fictitious, or fraudulent statements with the United States, are true and correct according to the best of my knowledge, information and belief.

4. Owner's name and address (If not shown in Items 1-3 above). _____

5. That I am personally acquainted with the mining claim(s). The work and improvements were made by and at the expense of the owner(s) of said claim(s). Said contiguous group of claims, listed on this document, are situated in the

(optional) Mining District: Mohave County, Arizona

Line No.	AMC NUMBER	CLAIM/SITE NAME	COUNTY RECORDER DATA (If available)	TWP	RNG	SEC
1	399336	Mohave View	2010012310	16N	20W	30
2	408067	Blue Bayou	2011032996	16N	20W	30
3	408066	Chinaman Extention	2011032995	15N	20W	4
4	408064	Chinaman	2011032994	16N	20W	33
5	408064	Gold Speck	2011032993	16N	20W	33
6	418085	Dean Perry	2012059316	16N	20W	34

Form: MCF108
Revised Jan. 2006
Page 1 of 2

ENTERED
AUG 18 2014
BY: RAN

RECEIVED
 BLM AZ STATE OFFICE
 2014 AUG 14 P 2:29
 PHOENIX, ARIZONA
 BLM
 Date
 Stamp

7	418580	Lavon	2012059318	15N	20W	10
8	418579	Jill Ann	2012059319	15N	20W	11
9	418084	Boulder	2012059317	15N	20W	3
10						

6. That between the dates starting at 12 o'clock noon on September 1, 20 14 and ending at 12 o'clock noon on September 1, 20 15 at least \$ 100.00 dollars worth of work and improvements were done and performed upon said claim(s) or upon one or more of a contiguous group of claims for the benefit of all, wholly or partly outside of a contiguous group of claims for the benefit of all, not including the location work.

7. That the following persons were employed to perform the work and improvements described herein: Owner

8. That the work and improvements performed were: Repair roads by hand to mines. Perform Rare Earth Scan. Pan test dumps and vains. to determon value. Finish mine safty work. Work with Navada Mining and milling to mill Ore.

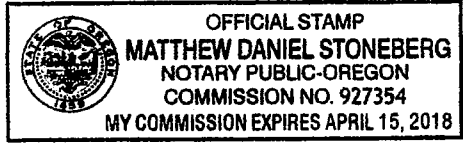
9. Dated. 8-8-14 Signature: Thomas M. Warner

SUBSCRIBED AND SWORN TO before me, a Notary Public, this 9th day of August 2014

By: Matthew Stoneberg

Notary Public [Signature]

My Commission Expires April 15th 2018



Bureau of Land Management
 Arizona State Office
www.az.blm.gov


No. of Claims: 9 x \$10 = \$90.00
 Check No.: 1847 Init. [Signature]
 Receipt No.: 3102241
 For BLM Use Only

Form: MCF108
 Revised Jan. 2006
 Page 2 of 2

Thomas M. Warren
3089 Wyeast rd.
Hood River, OR 97031

PORTLAND OR

11 AUG 2014 PM



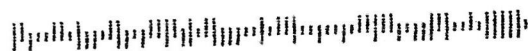
RECEIVED
BLM AZ STATE OFFICE

2014 AUG 14 P 2:28


PHOENIX, ARIZONA

Bureau Of Land Management
Arizona State Office
1 North Central Avenue
Phoenix, Arizona 85004

85004442700



United States Department of the Interior
 Bureau of Land Management
 LANDS/RECREATION & PLANNING
 ONE N CENTRAL AVE
 PHOENIX, AZ 85004 -2203
 Phone: 602-417-9200



No: 3102241

Transaction #: 3193806	
Date of Transaction: 08/15/2014	
CUSTOMER:	
THOMAS M WARREN 3089 WYEAST RD HOOD RIVER, OR 97031-9463 US	

LINE #	QTY	DESCRIPTION	REMARKS	UNIT PRICE	TOTAL
1	1.00	LOCATABLE MINERALS / MINING CLAIMS-NOT NEW-UNADJUD, ONE AUTH NO. ONLY / MINING CLAIM MONEY RECEIVED CASES: AMC399336/\$90.00	MAINT FEE WAIVER (9) 2015 / POL (9) 2014	- n/a -	90.00
TOTAL:					\$90.00

PAYMENT INFORMATION					
1	AMOUNT:	90.00	POSTMARKED:	08/11/2014	
	TYPE:	CHECK	RECEIVED:	08/14/2014	
	CHECK NO:	1847			
	NAME:	WARREN, THOMAS M 3089 WYEAST RD HOOD RIVER OR 97031-9463 US			

REMARKS

This receipt was generated by the automated BLM Collections and Billing System and is a paper representation of a portion of the official electronic record contained therein.

LA

399336
408064
418084
180
FORM APPROVED
OMB NO. 1004-0114
Expires: February 28, 2010
~~418579-418079~~

MAINTENANCE FEE WAIVER CERTIFICATION

SEE INSTRUCTIONS ON REVERSE

1. This small miner waiver is filed for the assessment year beginning at noon on September 1, 2013 and ending at noon on September 1, 2014
2. The undersigned and all related parties owned ten or fewer mining claims, mill, or tunnel sites located and maintained on Federal lands in the United States of America on September 1, 2013
3. The undersigned have performed the assessment work required by law for each mining claim listed prior to filing this waiver and understand that by filing this form; an affidavit of assessment work **must** be recorded by the December 30th following the filing of this waiver.
4. The undersigned understand that if the assessment work obligation has not yet come due under 30 U.S.C. 28 (for those claims in their first assessment year only); a notice of intent to hold reciting this condition **must** be recorded by the December 30th following the filing of this waiver.
5. The undersigned understand that mill and tunnel sites may also be listed upon this waiver and be waived from payment of the maintenance fee; and that a notice of intent to hold for these sites is required to be recorded by the December 30th immediately following the filing of this waiver.
6. The undersigned understand and acknowledge that pursuant to 43 U.S.C. 1212 and 18 U.S.C. 1001; the filing or recording of a false, fictitious, or fraudulent document with the Bureau of Land Management may result in a fine of up to \$250,000, a prison term not to exceed five years, or both.
7. The mining claims, mill or tunnel sites for which this waiver from payment of the maintenance fees is requested are:

CLAIM OR SITE NAME	BLM RECORDATION SERIAL NUMBER
1. Mohave View	399336 <i>Amc 399336</i>
2. Blue Bayou	408067
3. Chinaman Extention	408066
4. Chinaman	408065
5. Gold Speck	408064
6. Dean Perry	418085
7. Boulder	418084
8. Lavon	418580
9. Jill Ann	418579
10.	

The owner(s) (claimants) of the above mining claims and sites are:

Thomas M. Warren
(Owner's Name - Please Print)

3089 Wyeast rd.
(Street or P.O. Box)

Hood River, OR 97031
(City) (State) (Zip Code)

Thomas M Warren
(Owner's Signature)

(Owner's Name - Please Print)

(Street or P.O. Box)

(City) (State) (Zip Code)

(Owner's Signature)

(Owner's Name - Please Print)

(Street or P.O. Box)

(City) (State) (Zip Code)

*Wrong Amc #
NOTIFIED
10/28/13.
HE REALIZED
TYPO.*

(Continued on page 2)

ENTERED
SEP 12 2013
BY: *TS*

RECEIVED
SEP 12 2013

Thomas M. Warren
3089 Wyeast rd
Hood River, OR 97031

AMC 399336
408064
418084
418579

Check here if this is a change of address.

Telephone: "541" 490-9257

E-mail address: None

AFFIDAVIT OF PERFORMANCE OF ANNUAL WORK

1. State of Arizona, County of MOHAVE ss:

2. I (Name) Thomas M. Warren

3. Reside at (Address) 3089 Wyeast rd.

City Hood River, County Hoor River

BLM
Date
Stamp
2013 AUG -5 PM 3:33
PHOENIX, ARIZONA
RECEIVED

State OR Zip 97031 being duly sworn, depose and say that I am a citizen of the United States, more than eighteen years of age, and that all of the facts set forth in this affidavit, subject to the provisions and penalties of 18 U.S.C. 1001 pertaining to the filing of false, fictitious, or fraudulent statements with the United States, are true and correct according to the best of my knowledge, information and belief.

4. Owner's name and address (if not shown in Items 1-3 above). _____

5. That I am personally acquainted with the mining claim(s). The work and improvements were made by and at the expense of the owner(s) of said claim(s). Said contiguous group of claims, listed on this document, are situated in the

Chemehuevis (optional) Mining District; MOHAVE County, Arizona

Line No.	AMC NUMBER	CLAIM/SITE NAME	COUNTY RECORDER DATA (If available)	TWP	RNG	SEC
1	399336 39336	Mohave View	#2010012310	16N	20W	30
2	408067	Blue Bayou	#2011032996	16N	20W	30
3	408066	Chinaman Ezfention	#2011032995	15N	20W	4
4	408065	Chinaman	#2011032994	16N	20W	33
5	408064	Gold Speck	#2011032993	16N	20W	33
6	418085	Dean Perry	#2012059316	16N	20W	34

Form: MCF108
Revised Jan. 2006
Page 1 of 2

ENTERED
AUG 30 2013

BY: AT

BLM
Date
Stamp

PHOENIX, ARIZONA

2013 AUG -5 PM 2:21

RECEIVED
BLM AT PHOENIX

7	418084	Boulder	#2012059317	15N	20W	3
8	418580	Lavon	#2012059318	15N	20W	10
9	418579	Jill Ann	#2012059319	15N	20W	11
10						

6. That between the dates starting at 12 o'clock noon on September 1, 20 13 and ending at 12 o'clock noon on September 1, 20 14 at least \$ 100.00 dollars worth of work and improvements were done and performed upon said claim(s) or upon one or more of a contiguous group of claims for the benefit of all, wholly or partly outside of a contiguous group of claims for the benefit of all, not including the location work.

7. That the following persons were employed to perform the work and improvements described herein: _____
Work done by Thomas M. Warren "Owner"

8. That the work and improvements performed were: Adress Safty Concerns on all Mining Clams. Cover open shaft with wood decking. Install door on Tunnel to secure open shaf inside. Hand road work on roads. Dray Wash Test.

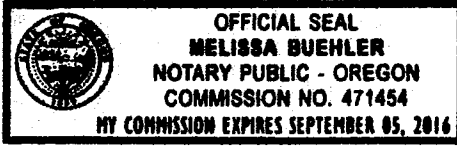
9. Dated. 8-1-13 Signature: Thomas M Warren

SUBSCRIBED AND SWORN TO before me, a Notary Public, this 1st day of August 2013.

By: Thomas M. Warren

Notary Public [Signature]

My Commission Expires 9-5-2016



Bureau of Land Management
Arizona State Office
www.az.blm.gov

No. of Claims: 9 x \$10 = \$90.00
 Check No.: 1009 Init. [Signature]
 Receipt No.: 2847701
 For BLM Use Only

Form: MCF108
Revised Jan. 2006
Page 2 of 2

UNITED STATES DEPARTMENT OF INTERIOR
BUREAU OF LAND MANAGEMENT

GEO STATE: AZ

CLAIM NAME/NUMBER INDEX (ALPHA ORDER)

<u>Claim Name/Number</u>	<u>Ser No</u>	<u>Claimant(s)</u>	----- LEGAL DESC -----					<u>CTY</u>	<u>LOC DATE</u>	<u>CASE CLOSED</u>
			<u>MER</u>	<u>TWN</u>	<u>RNG</u>	<u>SEC</u>	<u>Subdv</u>			
MOHAVE VIEW	AMC399336	WARREN THOMAS M	14	0160N	0200W	030	NW	AZ015	02/11/2010	

* DISCLOSURE * ALL INFORMATION RECEIVED IN THIS OFFICE MAY NOT YET BE LISTED ON THIS REPORT. NAMES AND ADDRESSES ARE ENTERED AS THEY APPEAR ON THE LOCATION NOTICE OR ARE ABBREVIATED TO FIT LIMITED SPACE. THEREFORE THEY MAY NOT APPEAR IN THE EXPECTED SEQUENCE. A BLANK LATEST ASSESSMENT YEAR IN THIS REPORT DOES NOT CONSTITUTE AN ABANDONED CLAIM.

United States Department of the Interior
Bureau of Land Management
 LANDS/RECREATION & PLANNING
 ONE N CENTRAL AVE
 PHOENIX, AZ 85004 -2203
 Phone: 602-417-9200

Receipt

No: 2847701

Transaction #: 2933387	
Date of Transaction: 08/06/2013	
CUSTOMER:	
THOMAS WARREN 3089 WYEAST RD HOOD RIVER, OR 97031-9463 US	

LINE #	QTY	DESCRIPTION	REMARKS	UNIT PRICE	TOTAL
1	1.00	LOCATABLE MINERALS / MINING CLAIMS-NOT NEW-UNADJUD, ONE AUTH NO. ONLY / MINING CLAIM MONEY RECEIVED CASES: AMC399336/\$90.00	MAINT FEE WAIVER (9) 2014 / POL (9) 2013	- n/a -	90.00
TOTAL:					\$90.00

PAYMENT INFORMATION			
1	AMOUNT:	90.00	POSTMARKED: 08/02/2013
	TYPE:	CHECK	RECEIVED: 08/05/2013
	CHECK NO:	1009	
	NAME:	LAVON MINES 3089 WYEAST RD HOOD RIVER OR 97031-9463 US	

REMARKS

This receipt was generated by the automated BLM Collections and Billing System and is a paper representation of a portion of the official electronic record contained therein.

CORRECTED RECEIPT

NOTICE!!

These documents have been scanned!

Do not place un-scanned documents beneath this notice!

Do not remove this notice from this file!

GPO Jacket No. 560-102
Print Order 61540
Rise Business Services, LLC
Job=AZ15 5/13/2019



Box Number= AZ15044



Claim Begin-End: AMC418579-AMC418580

6 Location Notices-Amendments and Supporting Documents



AZ15044-21

AMC417667-AMC418586

Mining Claim Status Report

DATA ENTERED DEC 18 2012 *pb*

MTP Checked by DEC 18 2012 *pb*

GEO Checked by DEC 18 2012 *pb*

LEAD SERIAL NUMBER AMC 418579 thru AMC 418580

OF CLAIMS & TYPE

2 LODE
 # _____ PLACER
 # _____ ASSOCIATION PLACER
 # _____ MILL SITE
 # _____ TUNNEL SITE

CHARGES

Location Fee @ \$34 = \$ 68.00
 Processing Fee @ \$15 = \$ 30.00
 Maintenance Fee @ \$140 = \$ 280.00
 Overage (+) \$ _____
 Shortage (-) \$ _____
 Other Fees \$ _____
TOTAL \$ 378.00

TOTAL CLAIM ACREAGE? _____

OF LOCATORS? _____

DOCUMENTS RECEIVED VIA -

Over-the-Counter [] Mail

TIMELY FILED?

Yes No []

LEGAL DESCRIPTION - T 15N R 20W SEC 10, 11
 T _____ R _____ SEC _____
 T _____ R _____ SEC _____
 T _____ R _____ SEC _____

BLM [] FOREST SERVICE [] _____ SUBJ TO PL 359: Yes [] No []

WILDERNESS AREA: No [] Yes [] _____

SPLIT ESTATE - N/A [] SX [] PX [] SRHA [] OTHER [] _____

Proper Notice Filed if Located on SHRA Lands? N/A [] Yes [] No []

RECONVEYED MINERALS ON BLM LANDS REQUIRE OPENING ORDERS FROM 1944 TO 1993 -

Open to Entry on: _____ N/A []

COMMENTS/STATUS - VOID [] PARTIALLY VOID [] PVT MINERALS [] WITHDRAWN LANDS []
 OTHER [] _____

Claimant acknowledges that portions of the following claims(s) site(s) may be void or voidable.

Printed Name of Claimant _____ Signature of Claimant _____

***** FINAL ADJUDICATION *****

DATE 5/17/2013 INITIALS TJ

AMC 418579

LOCATION NOTICE FOR LODE MINING CLAIM

NOTICE IS HEREBY GIVEN that the JILL ANN
_____ lode mining claim has been located
by THOMAS M. WARREN whose current mailing
address is 3089 WYEAST RD.
HOOD RIVER, OR. 97031

RECEIVED
BLM AZ STATE OFFICE
2012 OCT 30 A 11:05
PHOENIX, ARIZONA
BLM
Date
Stamp

The general course of this claim is NORTH-SOUTH and it is situated in MOHAVE
County, Arizona. This claim is 1500 feet in length and 600 feet in width. This claim runs
from the location monument on which this location notice is posted approximately 750 feet in a
NORTH direction to the NORTH end line and 750 feet in a SOUTH direction to the
SOUTH end line. This claim is marked by six monuments, one at each corner and one at the center of each
end line of the claim.

The location monument on which this notice is posted is situated within Section 11, Township 15
NORTH Range 20 WEST, Gila Salt River Base and Meridian, Arizona and this claim encompasses portions
of the following quarter section (s), section (s), Township (s) and Range (s) SOUTHWEST 1/4
SEC. 11 T 15 NORTH R 20 WEST

Gila Salt River Base and Meridian, Arizona.

The locality of this claim with reference to some natural object or permanent monument and additional information
(if any) concerning its locality are as follows: 1/4 MILE WEST OF HY. 95
TO LAKE HAVASU, AZ., 1 1/2 MILES WEST
OF HAVASU HEIGHTS, AZ.

DATED AND POSTED on the ground this 26 day of OCTOBER, 20 12

LOCATOR (s) Thomas M. Warren

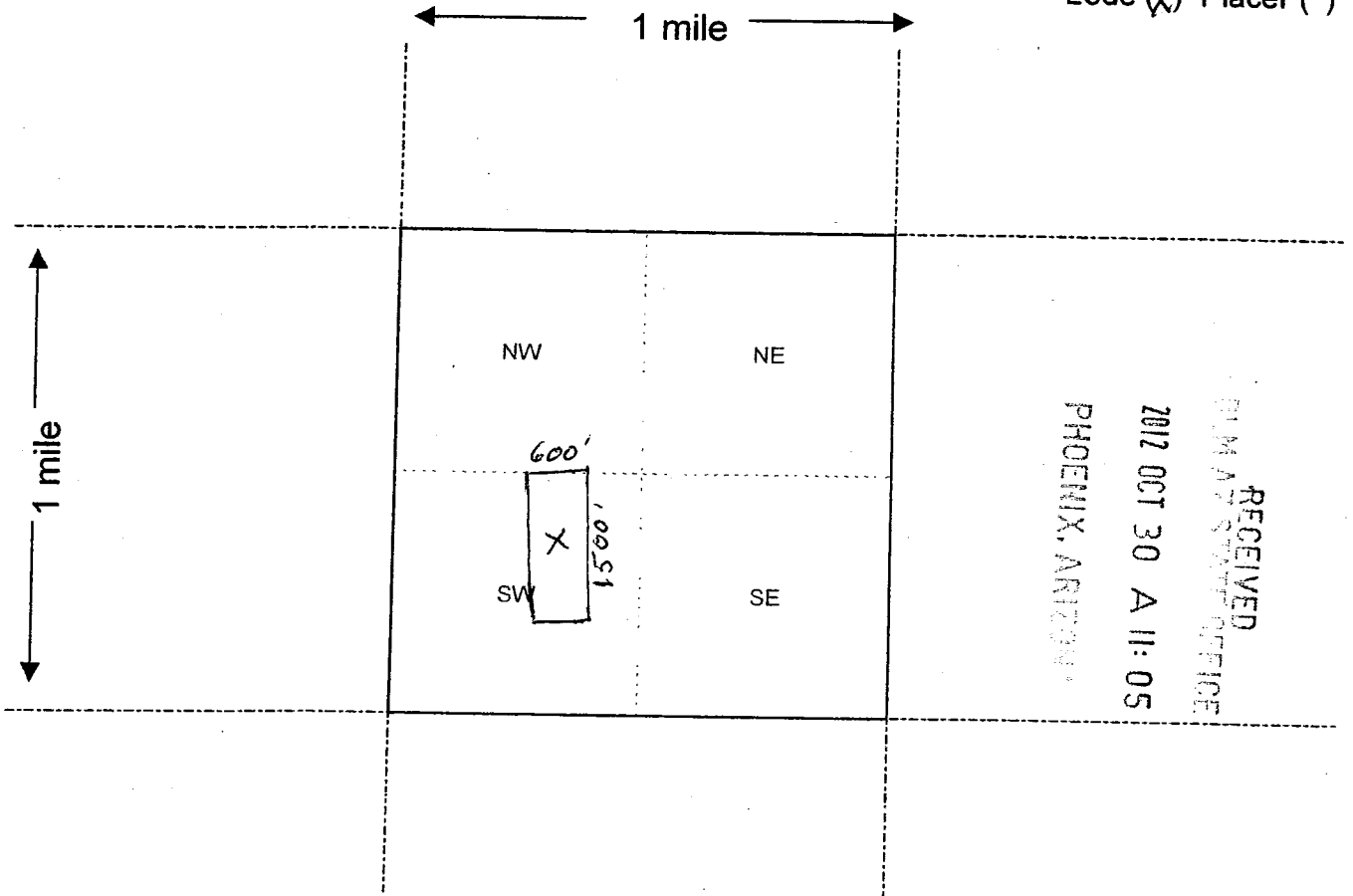
Form MCF100
Revised July 2005

AMC 10579

JILL ANN

MINING CLAIM MAP

Lode (X) Placer ()



Scale: 1" = 2000 feet



1. The above map depicts the JILL ANN mining claim, which is located in Section (s) 11, Township 15 N, Range 20 W, Gila and Salt River Base and Meridian, MOHAVE County, Arizona.
2. The type of corner and location monuments used are as follows: WOOD POSTS AND OR ROCK MONUMENTS
3. The bearings and distances in degrees and feet between claim corners are as depicted on the map.

Form MCF100a
Revised July 2005

This form is available from the Arizona Department of Mines & Mineral Resources and may be reproduced.

LOCATION NOTICE FOR LODE MINING CLAIM

NOTICE IS HEREBY GIVEN that the LAVON

lode mining claim has been located
by THOMAS M. WARREN whose current mailing
address is 3089 WYEAST RD
HOOD RIVER, OR 97031

RECEIVED
BLM AZ STATE OFFICE
2012 OCT 30 A 11:05
PHOENIX, ARIZONA
BLM
Date
Stamp

The general course of this claim is NORTHWEST-SOUTH EAST and it is situated in MOHAVE
County, Arizona. This claim is 1500 feet in length and 600 feet in width. This claim runs
from the location monument on which this location notice is posted approximately 500 feet in a
SE. direction to the SOUTH end line and 1000 feet in a NW direction to the
NORTH end line. This claim is marked by six monuments, one at each corner and one at the center of each
end line of the claim.

The location monument on which this notice is posted is situated within Section 10, Township 15
NORTH Range 20 W, Gila Salt River Base and Meridian, Arizona and this claim encompasses portions
of the following quarter section (s), section (s), Township (s) and Range (s) SOUTHEAST 1/4
SEC 10 T15 NORTH RANGE 20 WEST
Gila Salt River Base and Meridian, Arizona.

The locality of this claim with reference to some natural object or permanent monument and additional information
(if any) concerning its locality are as follows: 1/2 MILE WEST OF HY 95 TO
LAKE HAVASU, AZ. 2 MILES WEST OF
HAVASU HIGHTS, AZ

DATED AND POSTED on the ground this 22 day of OCTOBER, 20 12
LOCATOR (s) Thomas M Warren

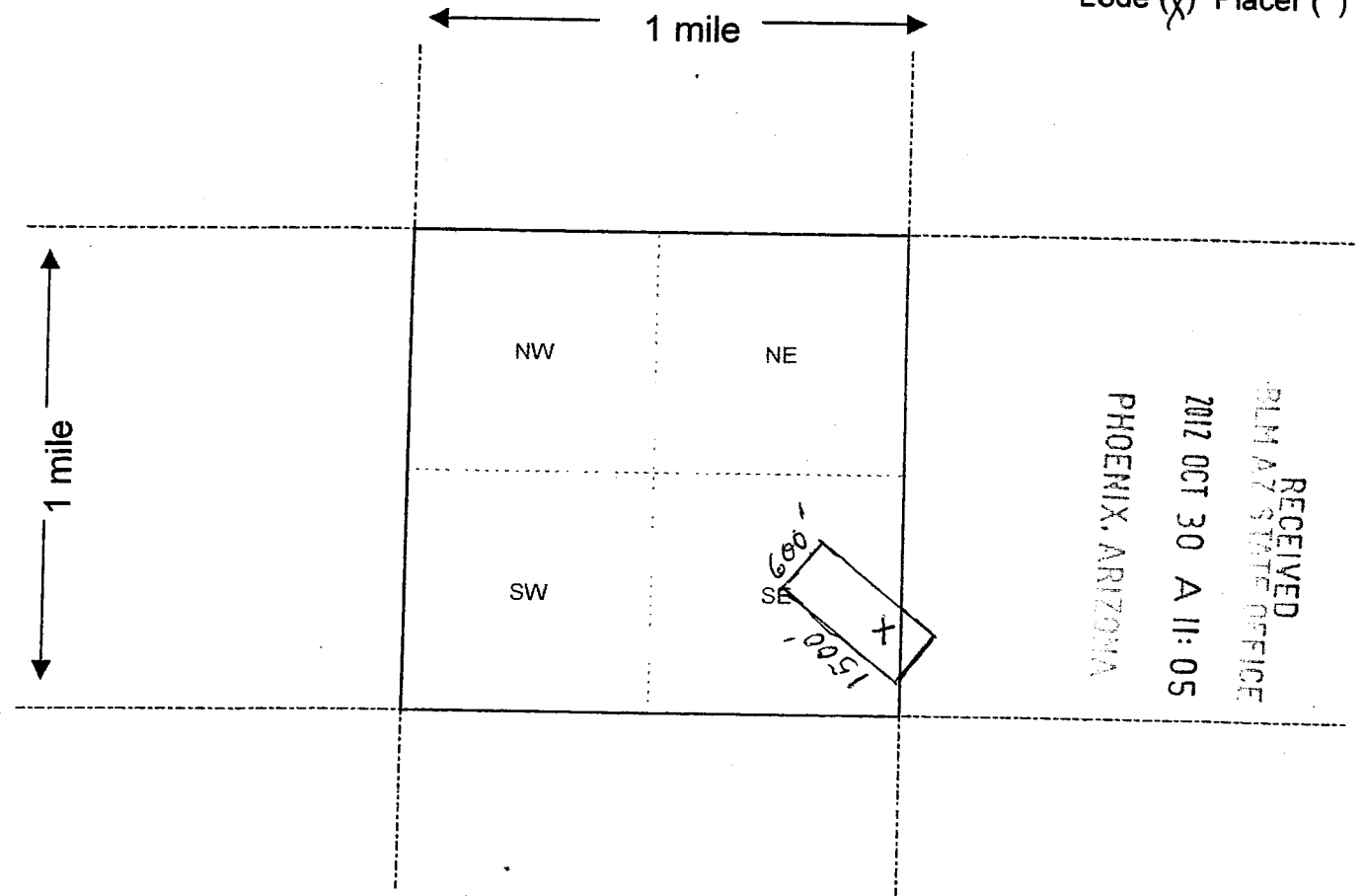
Form MCF100
Revised July 2005

ALIC0418580

LAVON

MINING CLAIM MAP

Lode (X) Placer ()



RECEIVED
PLM A7 STATE OFFICE
2012 OCT 30 A 11:05
PHOENIX, ARIZONA

AN0418580

1. The above map depicts the LAVON mining claim, which is located in Section (s) 10, 11, Township 15 NORTH, Range 20 WEST, Gila and Salt River Base and Meridian, MOHAVE County, Arizona.
2. The type of corner and location monuments used are as follows: WOOD POSTS AND OR ROCK MONUMENTS
3. The bearings and distances in degrees and feet between claim corners are as depicted on the map.

Form MCF100a
Revised July 2005

Thomas M. Warren
3089 Wyeast Rd.
Hood River, OR
97031

PHOENIX AZ 85004

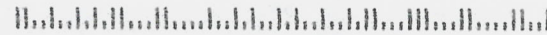
30 OCT 2012 11:31 L



RECEIVED
BLM AZ STATE OFFICE
2012 OCT 30 A 11:05
PHOENIX, ARIZONA

BUREAU OF LAND MANAGEMENT
ARIZONA STATE OFFICE
ONE NORTH CENTRAL AVE. SUITE 800
PHOENIX, AZ. 85004-4427

85004442700



Input Parameters for Geographic Report with Land

System Id = CR

Admin State = AZ

Geo State = AZ

Casetype Begins With

Case Disp Txt = AUTHORIZED, CANCELLED, EXPIRED, PENDING, REJECTED, RELINQUISHED, WITHDRAWN

Mer Twp Rng =

Section =

Mtrs = 14 0150N 0200W 010, 14 0150N 0200W 011, 14 0150N 0200W 999

Commodity =

Commodity Txt =

Pending Org =

Pend Org Decode =

Total Rows Returned: 19

RUN TIME: 03:16 PM

UNITED STATES DEPARTMENT OF INTERIOR
BUREAU OF LAND MANAGEMENT
GEOGRAPHIC REPORT WITH LAND
Sorted by Meridian Township Range

RUN DATE: 12/18/2012
Page 1 of 4

Adm State: AZ

Serial Number: AZA 004315

Total Case Acres: 742.890

<u>Casetype</u>	<u>Case Disp</u>	14	0150N	0200W	<u>Sect</u>	<u>Sur Typ</u>	<u>Sur Num</u>	<u>Suff</u>	<u>Subdivision</u>	<u>Act Pend</u>
282103	AUTHORIZED				011	ALIQ			SE,E2NE;	

Serial Number: AZA 007475

Total Case Acres: 46.580

<u>Casetype</u>	<u>Case Disp</u>	14	0150N	0200W	<u>Sect</u>	<u>Sur Typ</u>	<u>Sur Num</u>	<u>Suff</u>	<u>Subdivision</u>	<u>Act Pend</u>
286203	AUTHORIZED				011	ALIQ			E2NE,SWNE,W2SE,SESW;	

Serial Number: AZA 008891

Total Case Acres: 976.970

<u>Casetype</u>	<u>Case Disp</u>	14	0150N	0200W	<u>Sect</u>	<u>Sur Typ</u>	<u>Sur Num</u>	<u>Suff</u>	<u>Subdivision</u>	<u>Act Pend</u>
285004	AUTHORIZED				010	ALIQ ALIQ			SWNWNW,SWNW,SWSENEW,E2SW; SWSWSE;	

Serial Number: AZA 016437

Total Case Acres: 1.720

<u>Casetype</u>	<u>Case Disp</u>	14	0150N	0200W	<u>Sect</u>	<u>Sur Typ</u>	<u>Sur Num</u>	<u>Suff</u>	<u>Subdivision</u>	<u>Act Pend</u>
286001	AUTHORIZED				010	ALIQ			NW;	

Serial Number: AZA 016580

Total Case Acres: 6.062

<u>Casetype</u>	<u>Case Disp</u>	14	0150N	0200W	<u>Sect</u>	<u>Sur Typ</u>	<u>Sur Num</u>	<u>Suff</u>	<u>Subdivision</u>	<u>Act Pend</u>
285003	AUTHORIZED				010	ALIQ			N2;	

RUN TIME: 03:16 PM

UNITED STATES DEPARTMENT OF INTERIOR
BUREAU OF LAND MANAGEMENT
GEOGRAPHIC REPORT WITH LAND
Sorted by Meridian Township Range

RUN DATE: 12/18/2012
Page 2 of 4

Adm State: AZ

011 ALIQ N2;

Serial Number: AZA 017924
Total Case Acres: 1.000

<u>Casetype</u>	<u>Case Disp</u>			<u>Sect</u>	<u>Sur Typ</u>	<u>Sur Num</u>	<u>Suff</u>	<u>Subdivision</u>	<u>Act Pend</u>
282201	AUTHORIZED	14	0150N	0200W	011	ALIQ		NE,W2;	

Serial Number: AZA 028603
Total Case Acres: 43.939

<u>Casetype</u>	<u>Case Disp</u>			<u>Sect</u>	<u>Sur Typ</u>	<u>Sur Num</u>	<u>Suff</u>	<u>Subdivision</u>	<u>Act Pend</u>
286203	AUTHORIZED	14	0150N	0200W	011	ALIQ		E2,SESW;	

Serial Number: AZA 029063
Total Case Acres: 421.930

<u>Casetype</u>	<u>Case Disp</u>			<u>Sect</u>	<u>Sur Typ</u>	<u>Sur Num</u>	<u>Suff</u>	<u>Subdivision</u>	<u>Act Pend</u>
285003	AUTHORIZED	14	0150N	0200W	011	ALIQ		NENE,SWNE,SENE;	

Serial Number: AZA 029464
Total Case Acres: 28.180

<u>Casetype</u>	<u>Case Disp</u>			<u>Sect</u>	<u>Sur Typ</u>	<u>Sur Num</u>	<u>Suff</u>	<u>Subdivision</u>	<u>Act Pend</u>
281001	AUTHORIZED	14	0150N	0200W	010	ALIQ		SWNW,SW;	

UNITED STATES DEPARTMENT OF INTERIOR
 BUREAU OF LAND MANAGEMENT
 GEOGRAPHIC REPORT WITH LAND
 Sorted by Meridian Township Range

Adm State: AZ

Serial Number: AZA 030316

Total Case Acres: 141.530

<u>Casetype</u>	<u>Case Disp</u>			<u>Sect</u>	<u>Sur Typ</u>	<u>Sur Num</u>	<u>Suff</u>	<u>Subdivision</u>	<u>Act Pend</u>
286203	AUTHORIZED	14	0150N	0200W	010	ALIQ		SWNW,NWSW,E2SW,SESE;	

Serial Number: AZA 033298

Total Case Acres: 47.580

<u>Casetype</u>	<u>Case Disp</u>			<u>Sect</u>	<u>Sur Typ</u>	<u>Sur Num</u>	<u>Suff</u>	<u>Subdivision</u>	<u>Act Pend</u>
286203	AUTHORIZED	14	0150N	0200W	011	ALIQ		SESW,E2;	

Serial Number: AZA 034908

Total Case Acres: 1.770

<u>Casetype</u>	<u>Case Disp</u>			<u>Sect</u>	<u>Sur Typ</u>	<u>Sur Num</u>	<u>Suff</u>	<u>Subdivision</u>	<u>Act Pend</u>
281001	AUTHORIZED	14	0150N	0200W	011	ALIQ		SWSESE;	

Serial Number: AZA 036076

Total Case Acres: 55.340

<u>Casetype</u>	<u>Case Disp</u>			<u>Sect</u>	<u>Sur Typ</u>	<u>Sur Num</u>	<u>Suff</u>	<u>Subdivision</u>	<u>Act Pend</u>
288100	PENDING	14	0150N	0200W	011	ALIQ		W2NE,SENW,E2SW;	

Serial Number: AZAR 0001868

Total Case Acres: 764.780

<u>Casetype</u>	<u>Case Disp</u>			<u>Sect</u>	<u>Sur Typ</u>	<u>Sur Num</u>	<u>Suff</u>	<u>Subdivision</u>	<u>Act Pend</u>
289003	AUTHORIZED	14	0150N	0200W	010	ALIQ		SWNW,E2SW,NWSW;	

UNITED STATES DEPARTMENT OF INTERIOR
 BUREAU OF LAND MANAGEMENT
 GEOGRAPHIC REPORT WITH LAND
 Sorted by Meridian Township Range

Adm State: AZ

Serial Number: AZAR 0035651A

Total Case Acres: 52.249

<u>Casetype</u>	<u>Case Disp</u>				<u>Sect</u>	<u>Sur Typ</u>	<u>Sur Num</u>	<u>Suff</u>	<u>Subdivision</u>	<u>Act Pend</u>
288100	AUTHORIZED	14	0150N	0200W	011	ALIQ			W2NE,SENW,E2SW;	

Serial Number: AZPHX 0034352

Total Case Acres: 424.177

<u>Casetype</u>	<u>Case Disp</u>				<u>Sect</u>	<u>Sur Typ</u>	<u>Sur Num</u>	<u>Suff</u>	<u>Subdivision</u>	<u>Act Pend</u>
285003	AUTHORIZED	14	0150N	0200W	011	ALIQ			SESW,E2;	

Serial Number: AZPHX 0085193

Total Case Acres: 1,202.780

<u>Casetype</u>	<u>Case Disp</u>				<u>Sect</u>	<u>Sur Typ</u>	<u>Sur Num</u>	<u>Suff</u>	<u>Subdivision</u>	<u>Act Pend</u>
285004	AUTHORIZED	14	0150N	0200W	010	ALIQ			SWNW,SW;	

